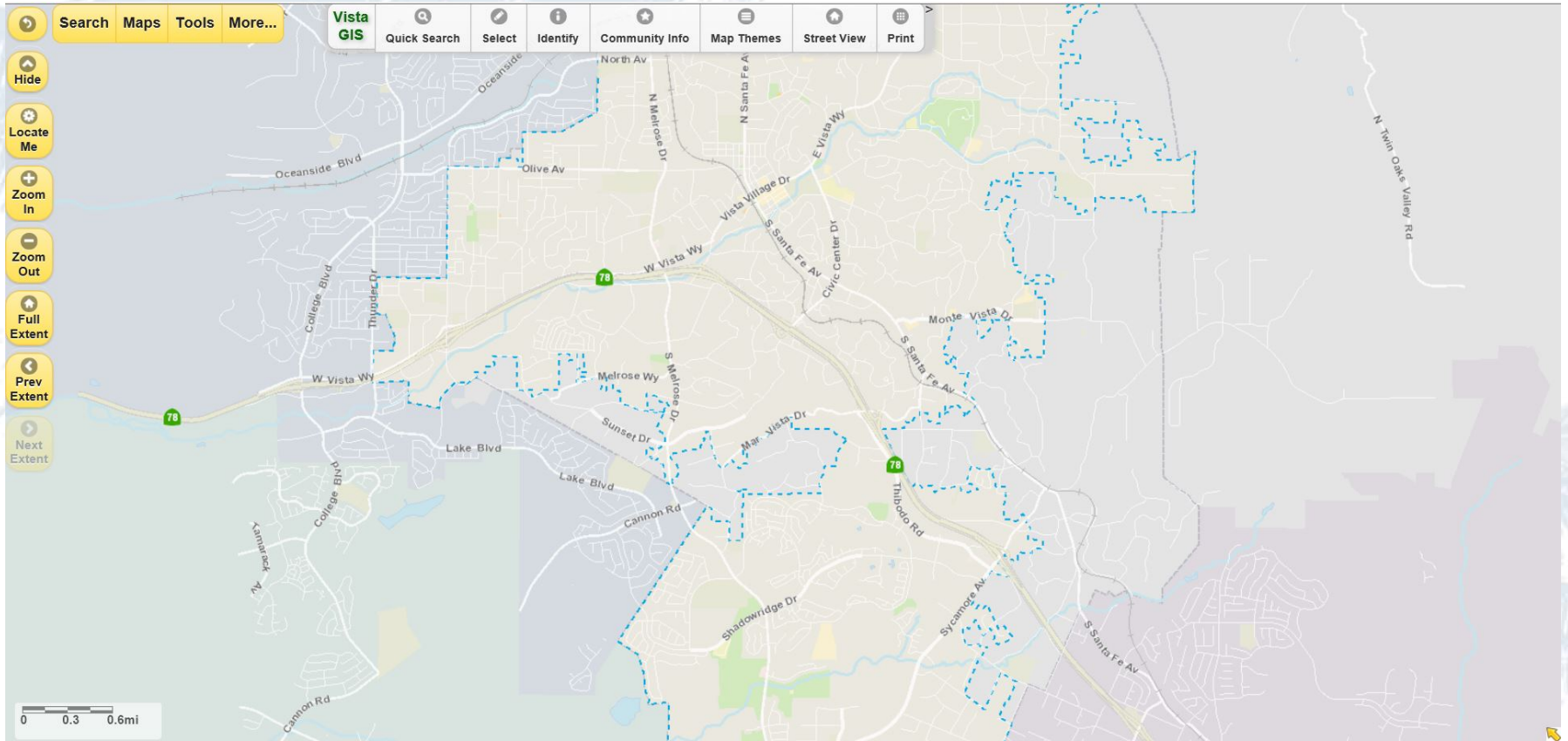


CITY OF VISTA

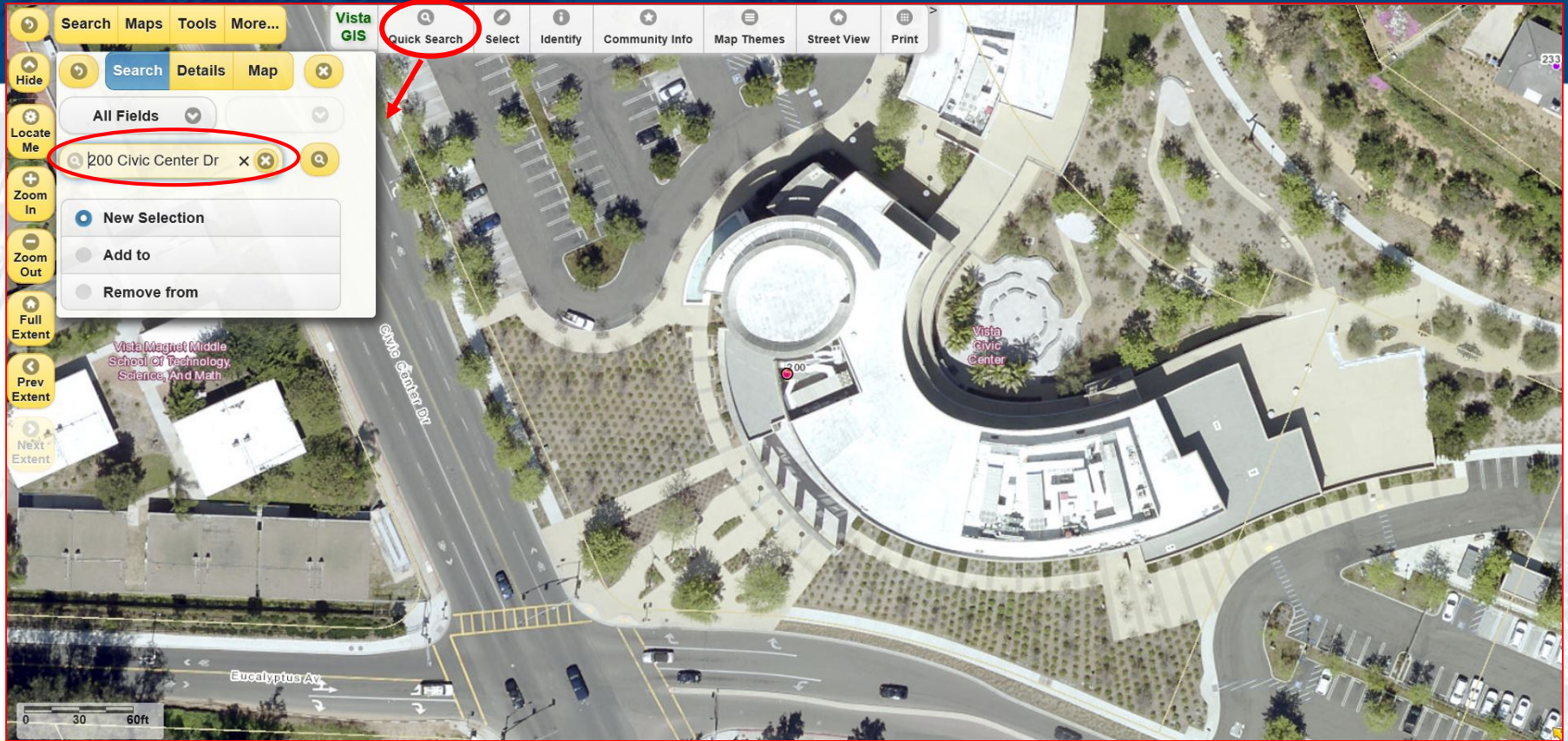


Vista GIS Quick Reference Guide: Determining Watershed Information for Development Projects

Engineering/Land Development
(760) 643-6100
www.cityofvista.com



1. Open website: <https://gis.cityofvista.com/vistagis/>



2. Locate property by either method below:

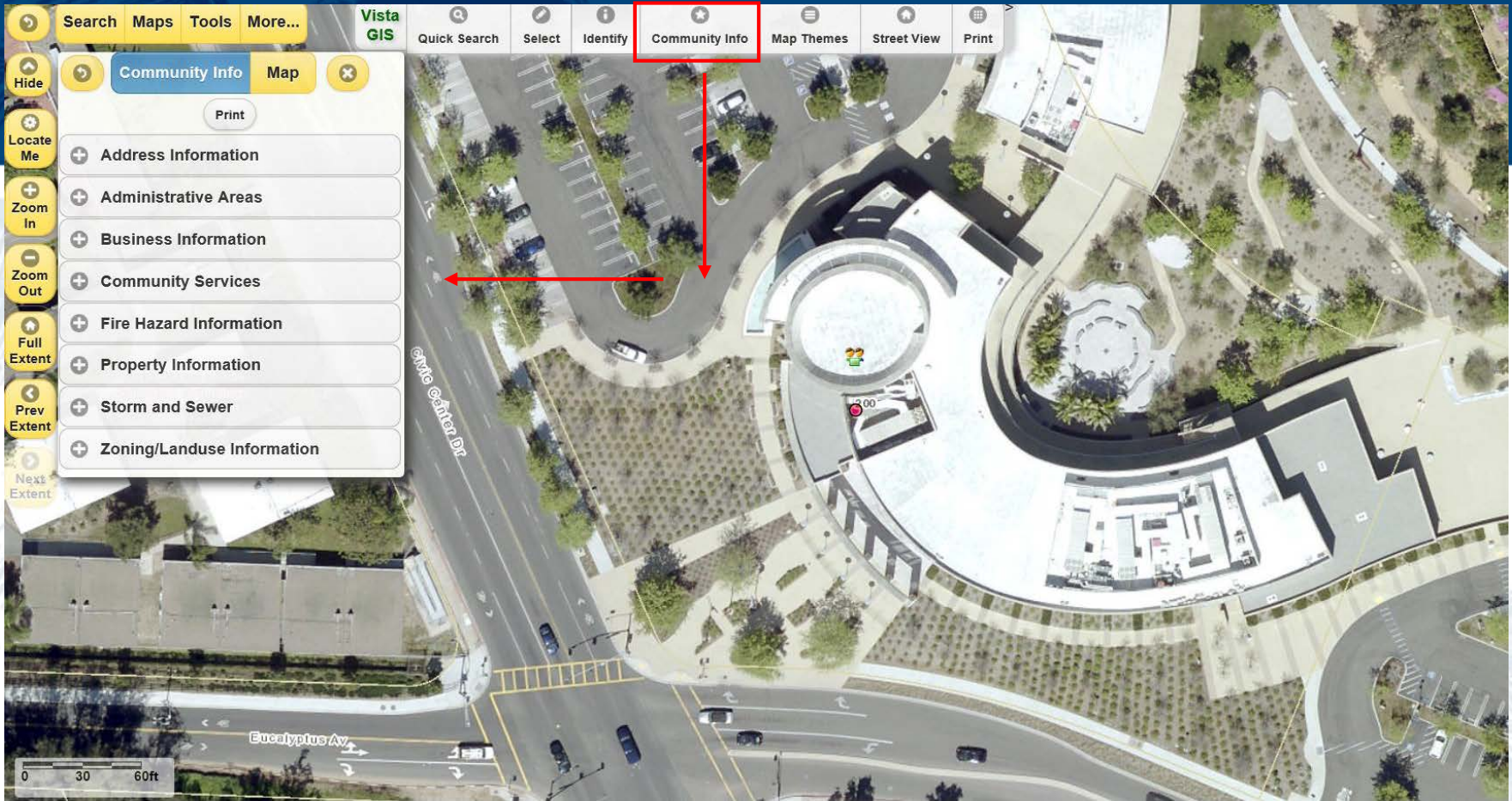
- Click “Quick Search” and enter address in search field
- Use your mouse to navigate to desired location (scroll to zoom).


Address of ‘200 Civic Center Drive’ is used in this example



Alternative search options:

- *Select a feature on the map using a line or box*
- *Advanced Search: search by a variety of features, including Parcel Number (APN), Business Sites, etc.*
- *Find Address: Can enter an intersection, or latitude and longitude (x,y) coordinates.*



3. Click the  button

4. Click on the desired address or parcel within the map area. An options box will pop up on the left side of the screen.



The screenshot shows the Vista GIS interface with the 'Storm and Sewer' menu item highlighted in red. Below the menu, a table displays the following information:

Hydrologic Area	Buena Vista Creek
Hydrologic Sub Area	Vista 904.22
Watershed	CARLSBAD
Sewer Basin	V-22
Sewer Map Book	19_13

5. Click on “Storm and Sewer”
 6. Watershed information for the project site will be displayed, including Hydrologic Area, Hydrologic Sub Area, and Watershed
- Watershed information must be included with plan submittal documents provided to the City of Vista*